

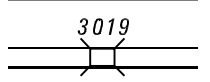
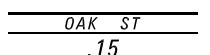













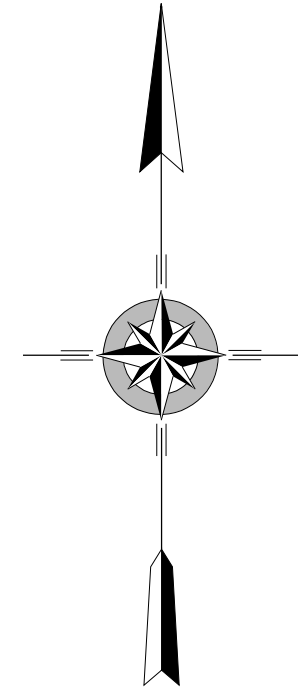
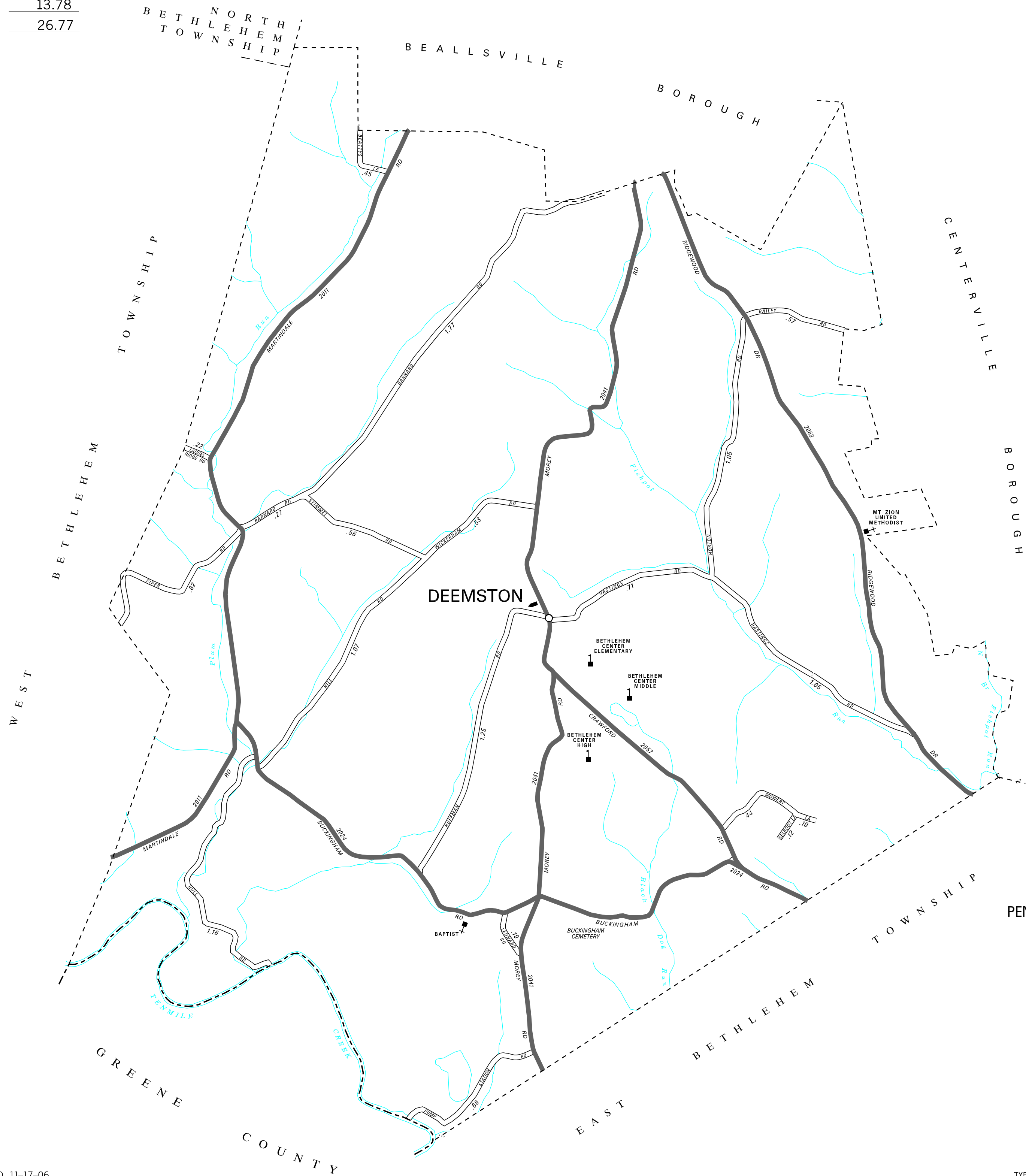


TOTAL MILES	
Borough Road System	12.99
State Highway System	13.78
Total	26.77

POPULATION 809
(2000 Census)

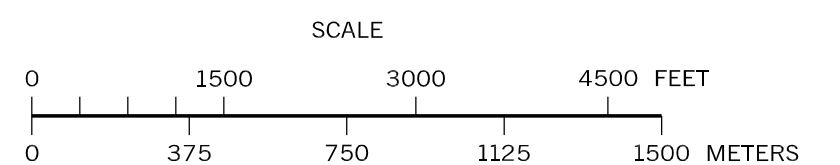
LEGEND

-  LIMITED ACCESS HIGHWAY
-  STATE ROUTE AND NUMBER
-  STATE MAINTAINED BRIDGE ON BOROUGH STREET
-  BOROUGH STREET NAME AND SEGMENT LENGTH IN MILES
-  TURNBACK BOROUGH STREET
-  BOROUGH ALLEY
-  OTHER ROAD
-  RAILROAD
-  STATE BOUNDARY
-  COUNTY BOUNDARY
-  TOWNSHIP BOUNDARY
-  CITY BOUNDARY
-  BOROUGH BOUNDARY
-  MUNICIPAL BUILDING
-  SPLIT MILEAGE BETWEEN MUNICIPALITIES
-  SCHOOL, COLLEGE OR UNIVERSITY
-  POINT OF INTEREST



DEEMSTON BOROUGH
WASHINGTON COUNTY

PREPARED BY THE
PENNSYLVANIA DEPARTMENT OF TRANSPORTATION
BUREAU OF PLANNING AND RESEARCH
GEOGRAPHIC INFORMATION DIVISION
IN COOPERATION WITH THE
U.S. DEPARTMENT OF TRANSPORTATION
FEDERAL HIGHWAY ADMINISTRATION
AND
MUNICIPAL SERVICES DISTRICT 12-0
MUNICIPAL CODE 62 412
REVISED PER FORM 990 DATED 9-27-99



- BAILEY RD
- BARNARD RD
- BEATTYS LA
- BELBOOT LA
- HASTINGS RD
- HILL RD
- HORTON RD
- HUFFMAN RD
- HULL RD
- LAUREL RIDGE RD
- LEONARD RD
- MOWERY LA
- PIPER RD
- PUMP STATION RD
- STIMMEL RD
- WICKERHAM RD